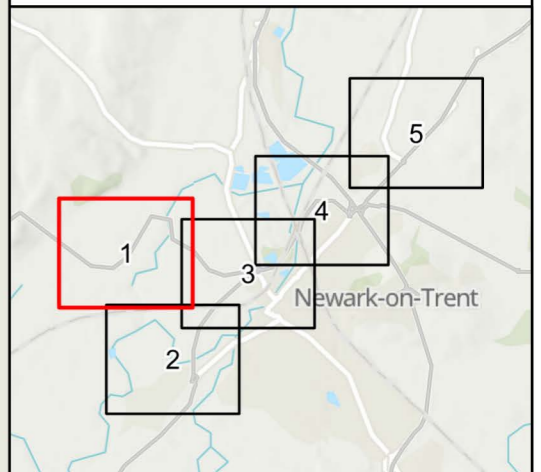


NOTES
 Source
 Copyright and database rights 2023 OS100030649
 © Crown copyright material is reproduced with the permission of Land Registry under delegated authority from the Controller of HMSO.
 Service Layer Credits
 Contains OS data © Crown Copyright and database right 2023
 Contains data from OS Zoomstack

- KEY TO SYMBOLS**
- Order Limits
 - Land parcel
 - Permanent aquisition of land
 - Temporary aquisition of land
 - Temporary use of land but subject to permanent rights acquisition



CO1	08/12/23	DCO APPLICATION	BH	JB	HF
REV.	DATE	AMENDMENT DETAILS	ORIG	CHK'D	APP'D

CLIENT

PURPOSE OF ISSUE
 DCO APPLICATION

DEVELOPMENT CONSENT ORDER NUMBER
 TR010065

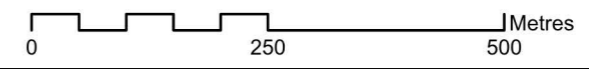
PROJECT TITLE
 A46 NEWARK BYPASS

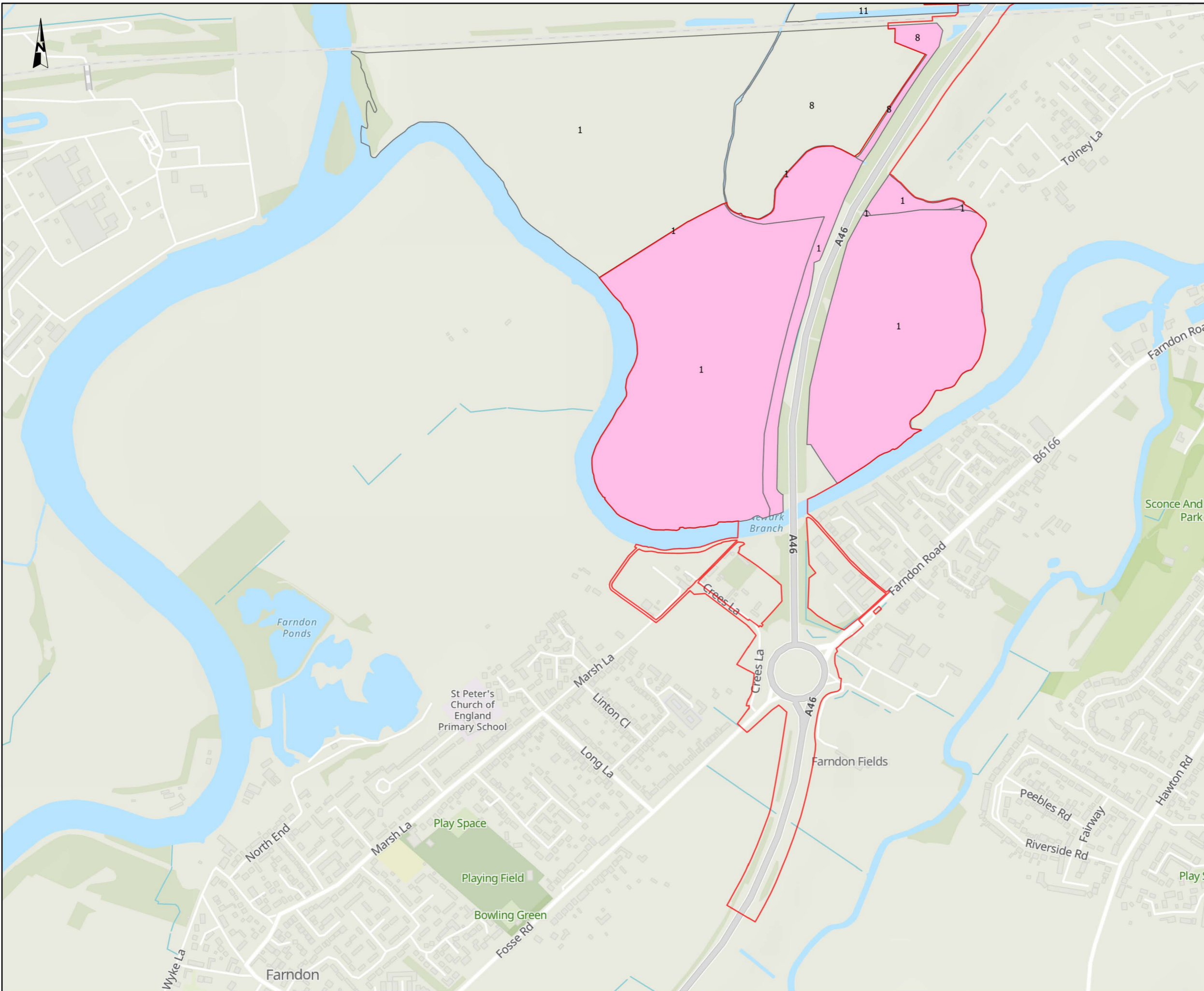
DRAWING TITLE
 Figure 12.6
 Agricultural Land Impact Plan
 Sheet 1 of 5

ORIGINAL SIZE A3 SCALE 1:8,000

DRAWING NUMBER HE551478	ORIGINATOR SKAG	VOLUME ENM	PROJECT REF NO. HE551478
LOCATION CONWI_CONW	TYPE DR	ROLE LE	REVISION C01
	NUMBER 00024		

© Skanska
 This document is issued for the party which commissioned it and for specific purposes connected with the captioned project only. It should not be relied upon by any other party or used for any other purpose.
 We accept no responsibility for the consequences of this document being relied upon by any other party, or being used for any other purpose, or containing any error or omission which is due to an error or omission in data supplied to us by other parties.

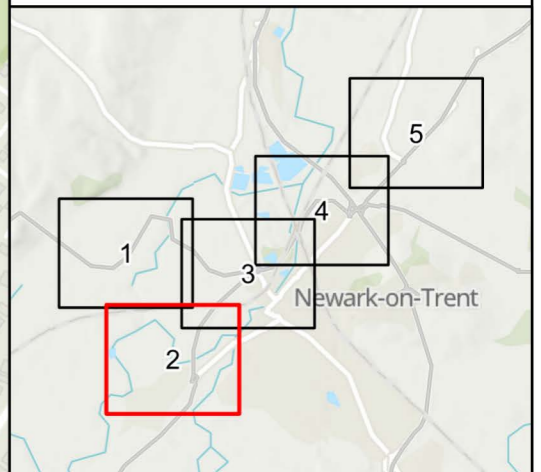




NOTES
 Source
 Copyright and database rights 2023 OS100030649
 © Crown copyright material is reproduced with the permission of Land Registry under delegated authority from the Controller of HMSO.
 Service Layer Credits
 Contains OS data © Crown Copyright and database right 2023
 Contains data from OS Zoomstack

KEY TO SYMBOLS

- Order Limits
- Land parcel
- Permanent aquisition of land
- Temporary aquisition of land



C01	08/12/23	DCO APPLICATION	BH	JB	HF
REV.	DATE	AMENDMENT DETAILS	ORIG	CHK'D	APP'D

CLIENT

PURPOSE OF ISSUE
 DCO APPLICATION

DEVELOPMENT CONSENT ORDER NUMBER
 TR010065

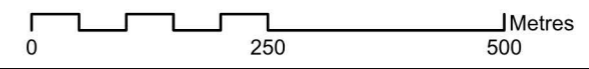
PROJECT TITLE
 A46 NEWARK BYPASS

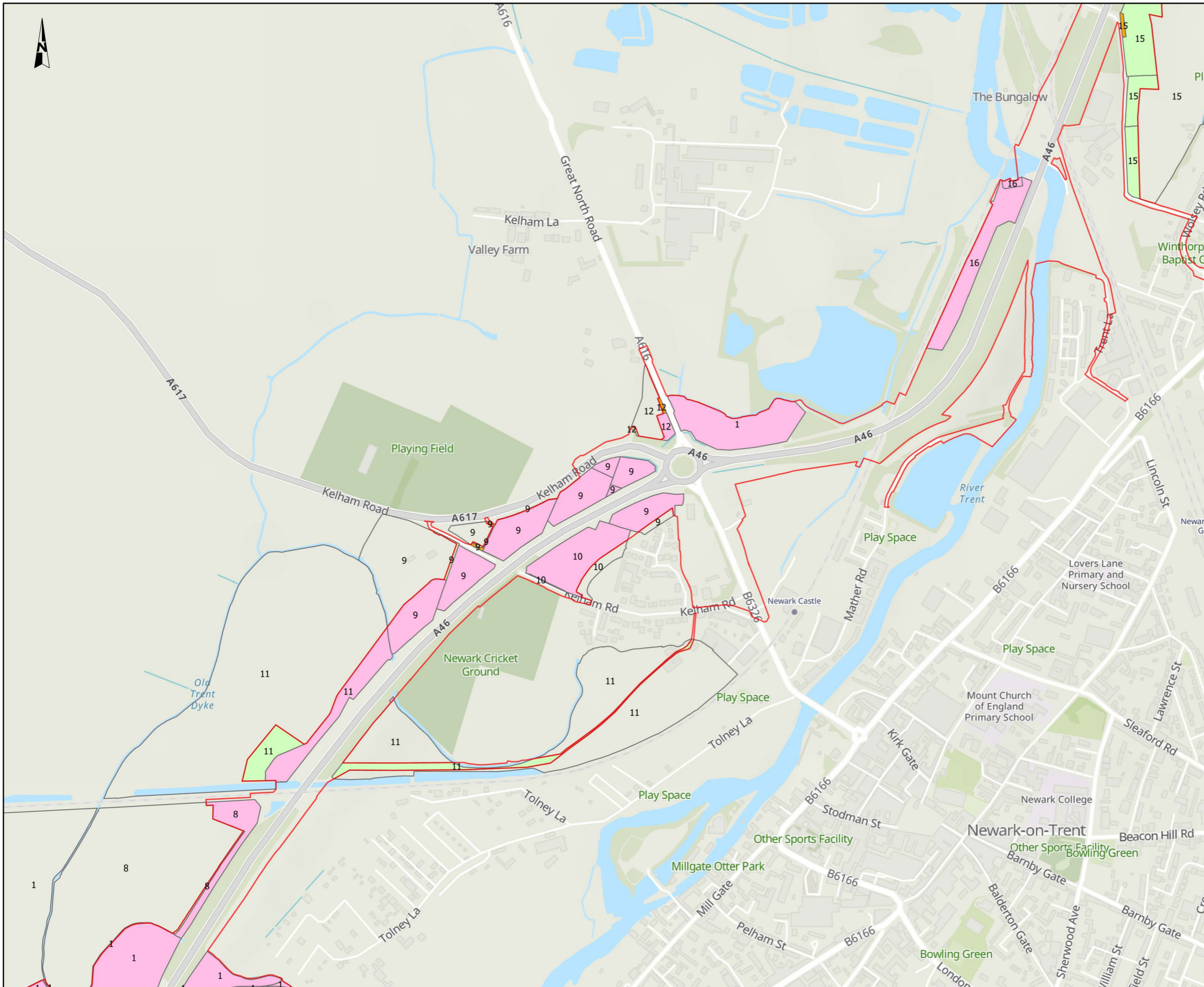
DRAWING TITLE
 Figure 12.6
 Agricultural Land Impact Plan
 Sheet 2 of 5

ORIGINAL SIZE A3 SCALE 1:8,000

DRAWING NUMBER HE551478	ORIGINATOR SKAG	VOLUME ENM	PROJECT REF NO. HE551478
LOCATION CONWI_CONW	TYPE DR	ROLE LE	REVISION C01
	NUMBER 00025		

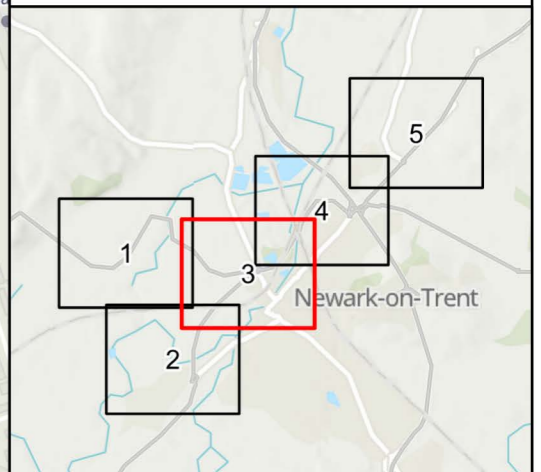
© Skanska
 This document is issued for the party which commissioned it and for specific purposes connected with the captioned project only. It should not be relied upon by any other party or used for any other purpose.
 We accept no responsibility for the consequences of this document being relied upon by any other party, or being used for any other purpose, or containing any error or omission which is due to an error or omission in data supplied to us by other parties.





NOTES
 Source
 Copyright and database rights 2023 OS100030649
 © Crown copyright material is reproduced with the permission of Land Registry under delegated authority from the Controller of HMSO.
 Service Layer Credits
 Contains OS data © Crown Copyright and database right 2023
 Contains data from OS Zoomstack

- KEY TO SYMBOLS**
- Order Limits
 - Land parcel
 - Permanent acquisition of land
 - Temporary acquisition of land
 - Temporary use of land but subject to permanent rights acquisition



CO1	08/12/23	DCO APPLICATION	BH	JB	HF
REV.	DATE	AMENDMENT DETAILS	ORIG	CHK'D	APP'D

CLIENT

PURPOSE OF ISSUE
 DCO APPLICATION

DEVELOPMENT CONSENT ORDER NUMBER
 TR010065

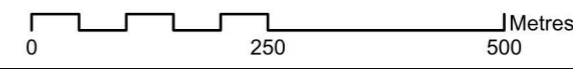
PROJECT TITLE
 A46 NEWARK BYPASS

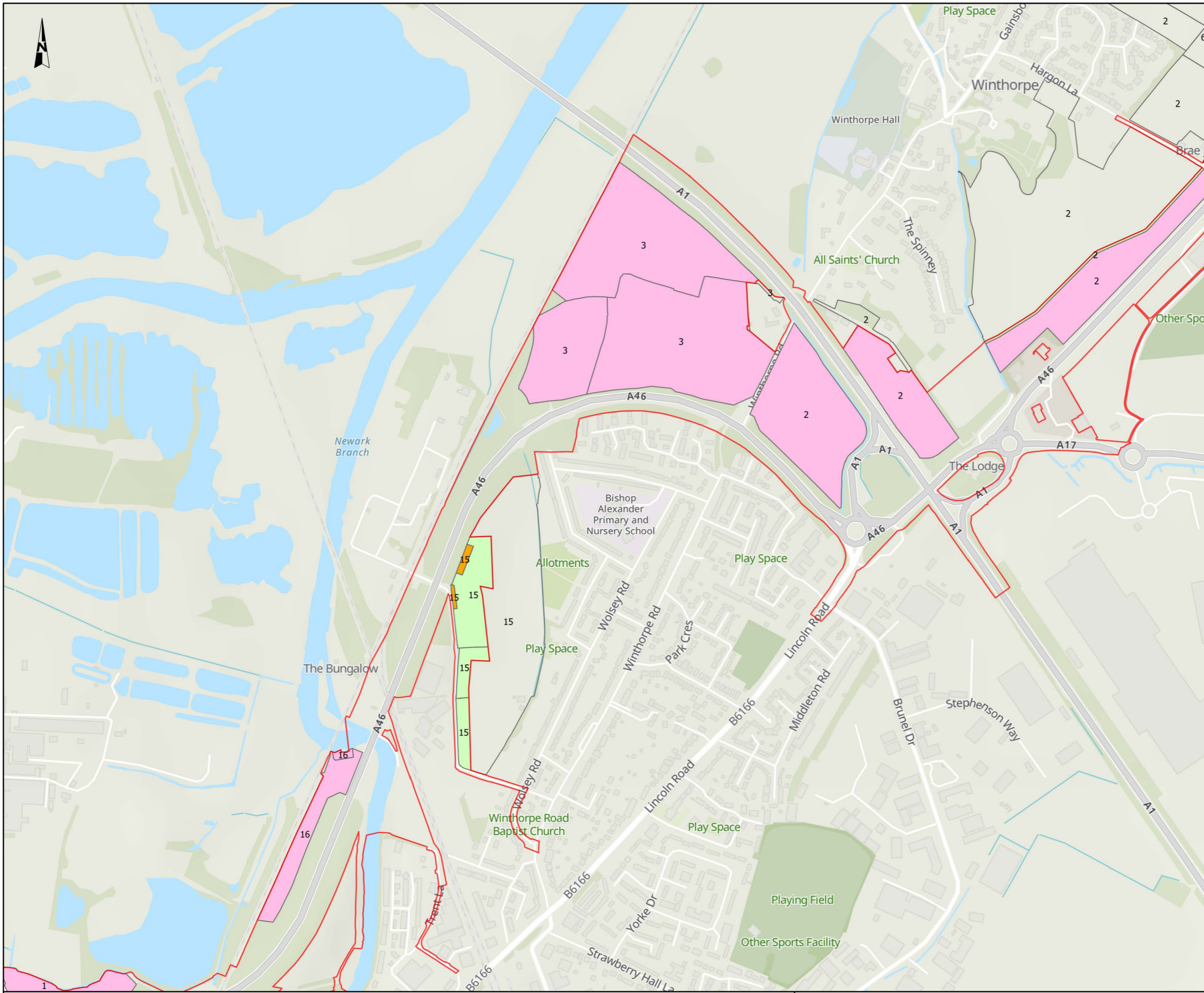
DRAWING TITLE
 Figure 12.6
 Agricultural Land Impact Plan
 Sheet 3 of 5

ORIGINAL SIZE A3 SCALE 1:8,000 PROJECT REF NO. HE551478

DRAWING NUMBER HE551478	ORIGINATOR SKAG	VOLUME ENM	PROJECT REF NO. HE551478
LOCATION CONWI_CONW	TYPE DR	ROLE LE	REVISION C01
	NUMBER 00023		

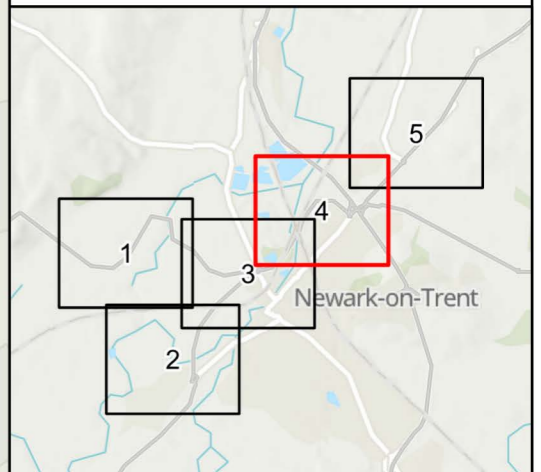
© Skanska
 This document is issued for the party which commissioned it and for specific purposes connected with the captioned project only. It should not be relied upon by any other party or used for any other purpose.
 We accept no responsibility for the consequences of this document being relied upon by any other party, or being used for any other purpose, or containing any error or omission which is due to an error or omission in data supplied to us by other parties.





NOTES
 Source
 Copyright and database rights 2023 OS100030649
 © Crown copyright material is reproduced with the permission of Land Registry under delegated authority from the Controller of HMSO.
 Service Layer Credits
 Contains OS data © Crown Copyright and database right 2023
 Contains data from OS Zoomstack

- KEY TO SYMBOLS**
- Order Limits
 - Land parcel
 - Permanent aquisition of land
 - Temporary aquisition of land
 - Temporary use of land but subject to permanent rights acquisition



C01	08/12/23	DCO APPLICATION	BH	JB	HF
REV.	DATE	AMENDMENT DETAILS	ORIG	CHK'D	APP'D

CLIENT
 national highways

PURPOSE OF ISSUE
 DCO APPLICATION

DEVELOPMENT CONSENT ORDER NUMBER
 TR010065

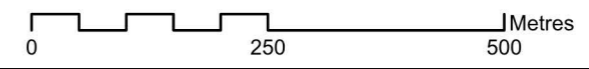
PROJECT TITLE
 A46 NEWARK BYPASS

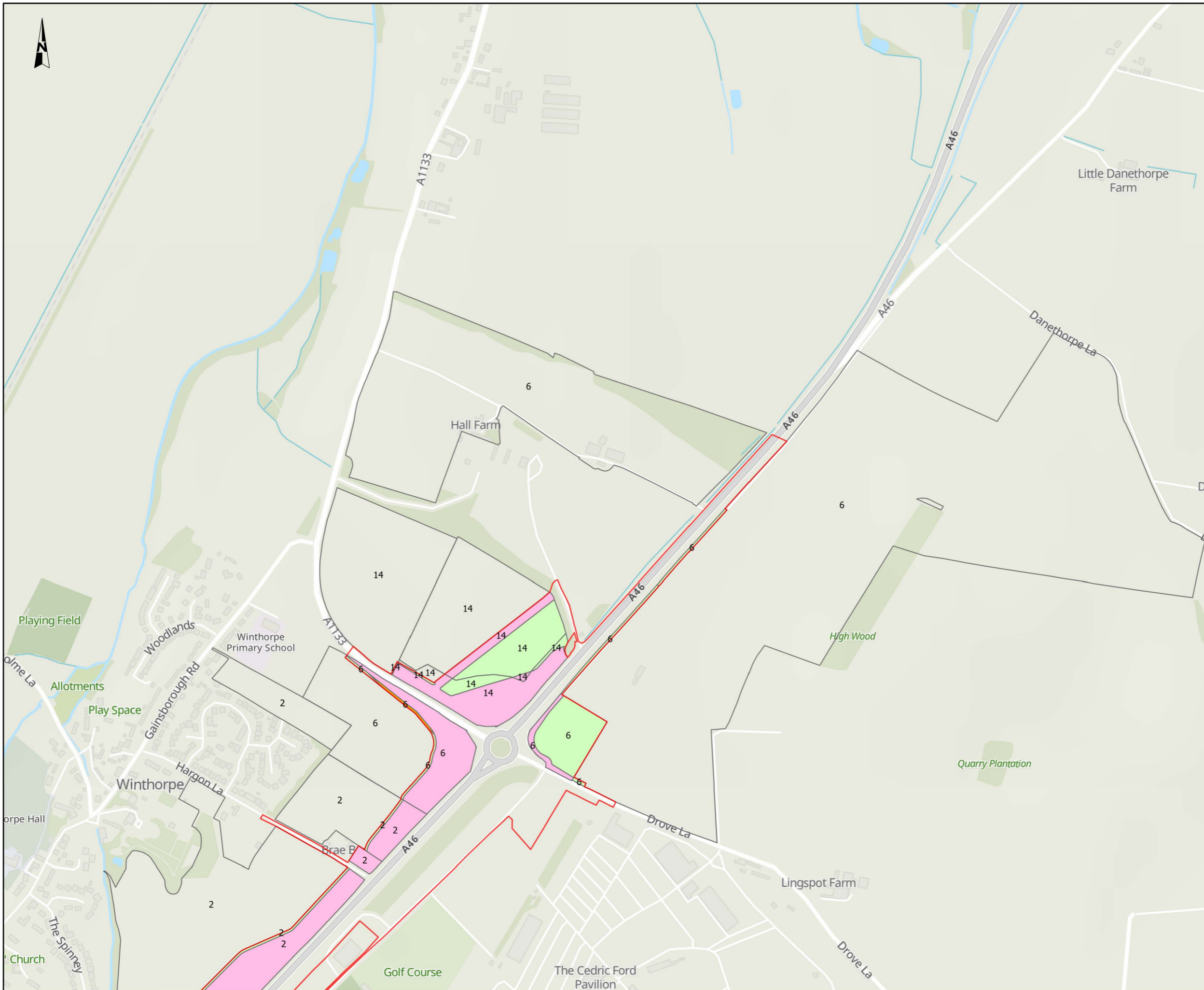
DRAWING TITLE
 Figure 12.6
 Agricultural Land Impact Plan
 Sheet 4 of 5

ORIGINAL SIZE A3 SCALE 1:8,000 PROJECT REF NO. HE551478

DRAWING NUMBER HE551478	ORIGINATOR SKAG	VOLUME ENM	PROJECT REF NO. HE551478
LOCATION CONWI_CONW	TYPE DR	ROLE LE	REVISION C01
	NUMBER 00022		

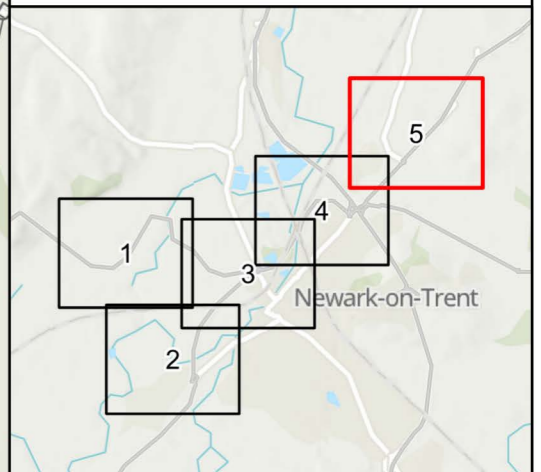
© Skanska
 This document is issued for the party which commissioned it and for specific purposes connected with the captioned project only. It should not be relied upon by any other party or used for any other purpose.
 We accept no responsibility for the consequences of this document being relied upon by any other party, or being used for any other purpose, or containing any error or omission in data supplied to us by other parties.





NOTES
 Source
 Copyright and database rights 2023 OS100030649
 © Crown copyright material is reproduced with the permission of Land Registry under delegated authority from the Controller of HMSO.
 Service Layer Credits
 Contains OS data © Crown Copyright and database right 2023
 Contains data from OS Zoomstack

- KEY TO SYMBOLS**
- Order Limits
 - Land parcel
 - Permanent acquisition of land
 - Temporary acquisition of land
 - Temporary use of land but subject to permanent rights acquisition



CO1	08/12/23	DCO APPLICATION	BH	JB	HF
REV.	DATE	AMENDMENT DETAILS	ORIG	CHK'D	APP'D

CLIENT

PURPOSE OF ISSUE
 DCO APPLICATION

DEVELOPMENT CONSENT ORDER NUMBER
 TR010065

PROJECT TITLE
 A46 NEWARK BYPASS

DRAWING TITLE
 Figure 12.6
 Agricultural Land Impact Plan
 Sheet 5 of 5

ORIGINAL SIZE A3 SCALE 1:8,000 PROJECT REF NO. HE551478

DRAWING NUMBER HE551478	ORIGINATOR SKAG	VOLUME ENM	PROJECT REF NO. HE551478
LOCATION CONWI_CONW	TYPE DR	ROLE LE	REVISION C01
	NUMBER 00021		

© Skanska
 This document is issued for the party which commissioned it and for specific purposes connected with the captioned project only. It should not be relied upon by any other party or used for any other purpose.
 We accept no responsibility for the consequences of this document being relied upon by any other party, or being used for any other purpose, or containing any error or omission which is due to an error or omission in data supplied to us by other parties.

